










Driving directions to Bridge Bible Church

138 mi – about 2 hours 21 mins (up to 3 hours 20 mins in traffic)

A Grace First Presbyterian Church
3955 N Studebaker Rd
Long Beach, CA 90808

1. Head **south** on **N Studebaker Rd** toward **E Walkerton St** 0.1 mi
2. Make a **U-turn** at **E Walkerton St** 0.3 mi
3. Slight **right** at **N Los Coyotes Diagonal** 0.2 mi
4. Turn **right** at **E Carson St** 0.9 mi
5. Take the ramp onto **I-605 N** 7.3 mi
6. Take the exit onto **I-5 N/Santa Ana Fwy N**  97.5 mi
Continue to follow I-5 N
7. Slight **left** at **CA-99 N** (signs for **Bakersfield/CA-99 N/Fresno/State Hwy 99 N**)  24.1 mi
8. Take exit **24** for **State Hwy 58 E** toward **Tehachapi/Mojave**  0.2 mi
9. Keep **left** at the fork, follow signs for **Stockdale Hwy/Brundage Ln**  0.2 mi
10. Turn **left** at **Wible Rd**  0.2 mi
11. Turn **left** at **Brundage Ln/Stockdale Hwy**  6.2 mi
Continue to follow Stockdale Hwy
12. Slight **left** to stay on **Stockdale Hwy**  397 ft
13. Make a **U-turn** at **Allen Rd**  0.4 mi
Destination will be on the right

B Bridge Bible Church
12225 Stockdale Hwy
Bakersfield, CA 93314 



Driving directions to Denny's

77.5 mi – about 1 hour 21 mins



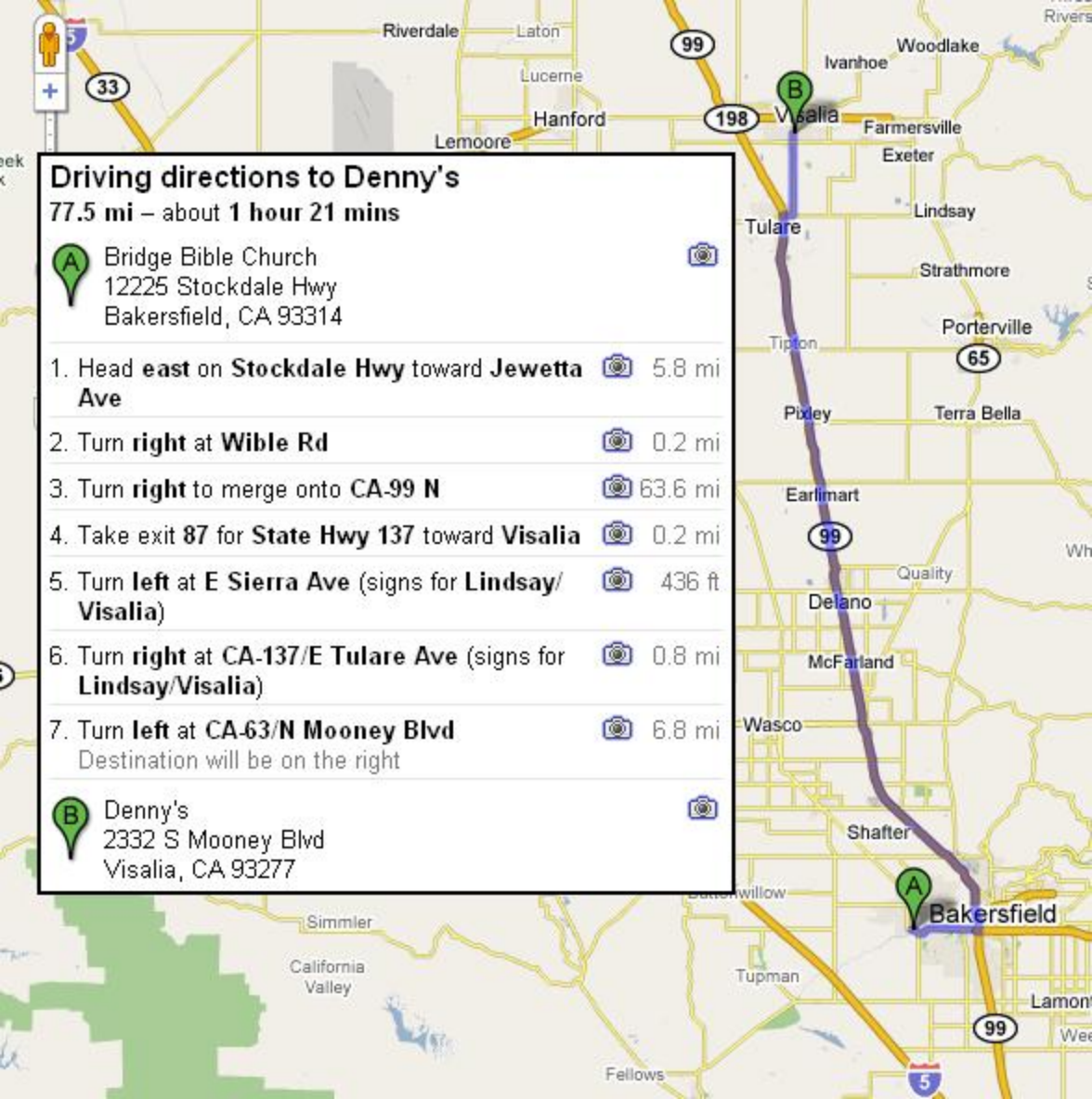
Bridge Bible Church
12225 Stockdale Hwy
Bakersfield, CA 93314



1. Head **east** on **Stockdale Hwy** toward **Jewetta Ave**  5.8 mi
2. Turn **right** at **Wible Rd**  0.2 mi
3. Turn **right** to merge onto **CA-99 N**  63.6 mi
4. Take exit **87** for **State Hwy 137** toward **Visalia**  0.2 mi
5. Turn **left** at **E Sierra Ave** (signs for **Lindsay/Visalia**)  436 ft
6. Turn **right** at **CA-137/E Tulare Ave** (signs for **Lindsay/Visalia**)  0.8 mi
7. Turn **left** at **CA-63/N Mooney Blvd**  6.8 mi
Destination will be on the right



Denny's
2332 S Mooney Blvd
Visalia, CA 93277








Driving directions to Lodgepole Campground

53.7 mi – about 1 hour 19 mins



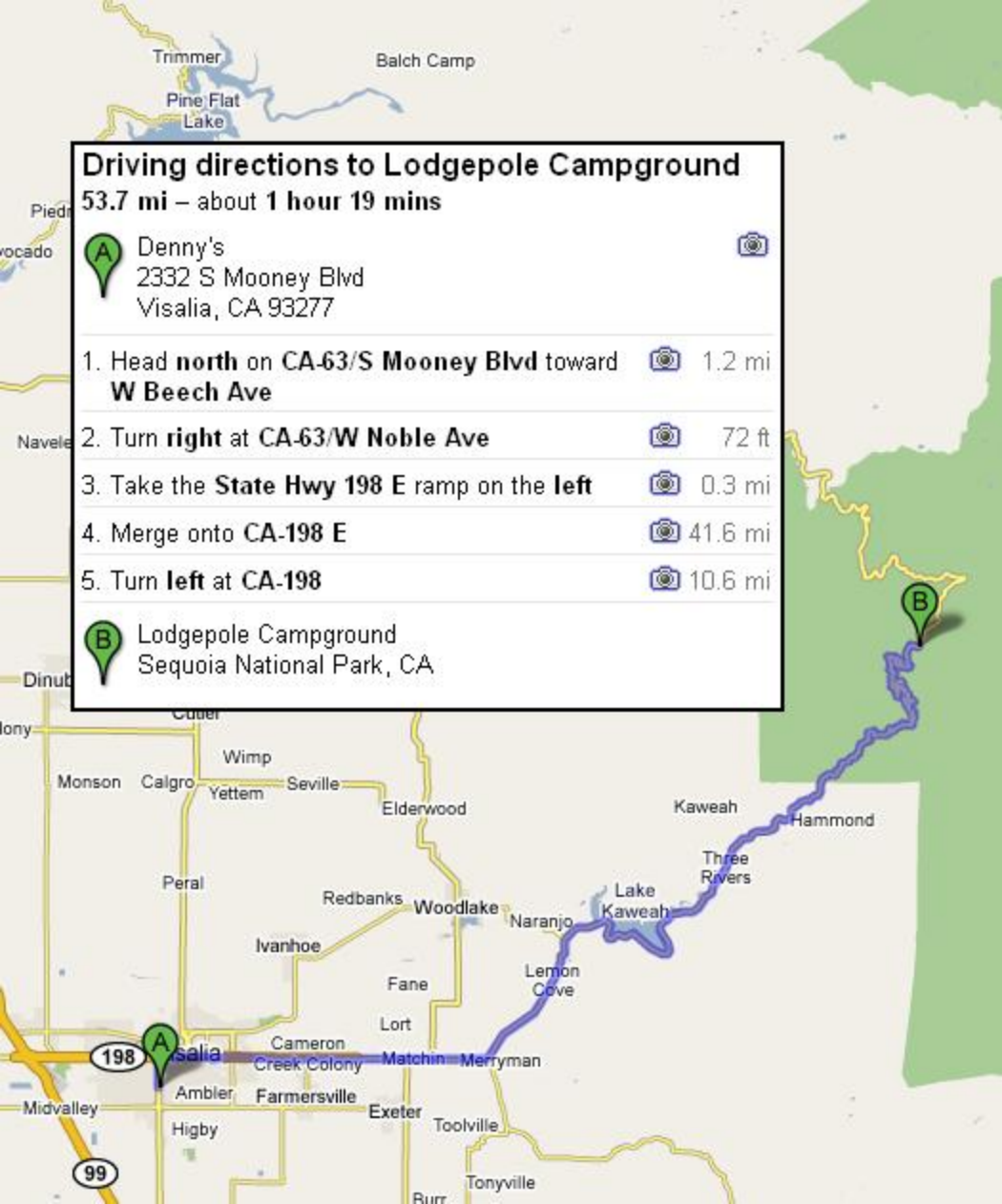
Denny's
2332 S Mooney Blvd
Visalia, CA 93277



1. Head **north** on **CA-63/S Mooney Blvd** toward **W Beech Ave**  1.2 mi
2. Turn **right** at **CA-63/W Noble Ave**  72 ft
3. Take the **State Hwy 198 E ramp** on the **left**  0.3 mi
4. Merge onto **CA-198 E**  41.6 mi
5. Turn **left** at **CA-198**  10.6 mi




Lodgepole Campground
Sequoia National Park, CA




Driving directions to Grace First Presbyterian Church

262 mi – about 4 hours 33 mins (up to 6 hours 0 mins in traffic)

 Lodgepole Campground
Sequoia National Park, CA

1. Head **west** on **CA-198** toward **Crescent Meadow Rd** 57.7 mi
2. Take exit **101A** for **State Hwy 99 S** toward  **Los Angeles** 0.4 mi
3. Merge onto **CA-99 S**  97.5 mi
4. Continue on **I-5 S**  96.7 mi
5. Take the **I-605 S** exit  0.3 mi
6. Continue toward **I-605 S** and merge onto **I-605 S**  7.5 mi
7. Take exit **3** for **Carson St** toward **Lincoln Ave**  0.3 mi
8. Turn **right** at **E Carson St**  0.8 mi
9. Turn **left** at **N Los Coyotes Diagonal** 0.2 mi
10. Continue on **N Studebaker Rd** 0.2 mi
11. Turn **right** at **E Walkerton St** 43 ft
12. Turn **right** at **N Studebaker Rd** 0.1 mi
Destination will be on the left

 Grace First Presbyterian Church
3955 N Studebaker Rd
Long Beach, CA 90808