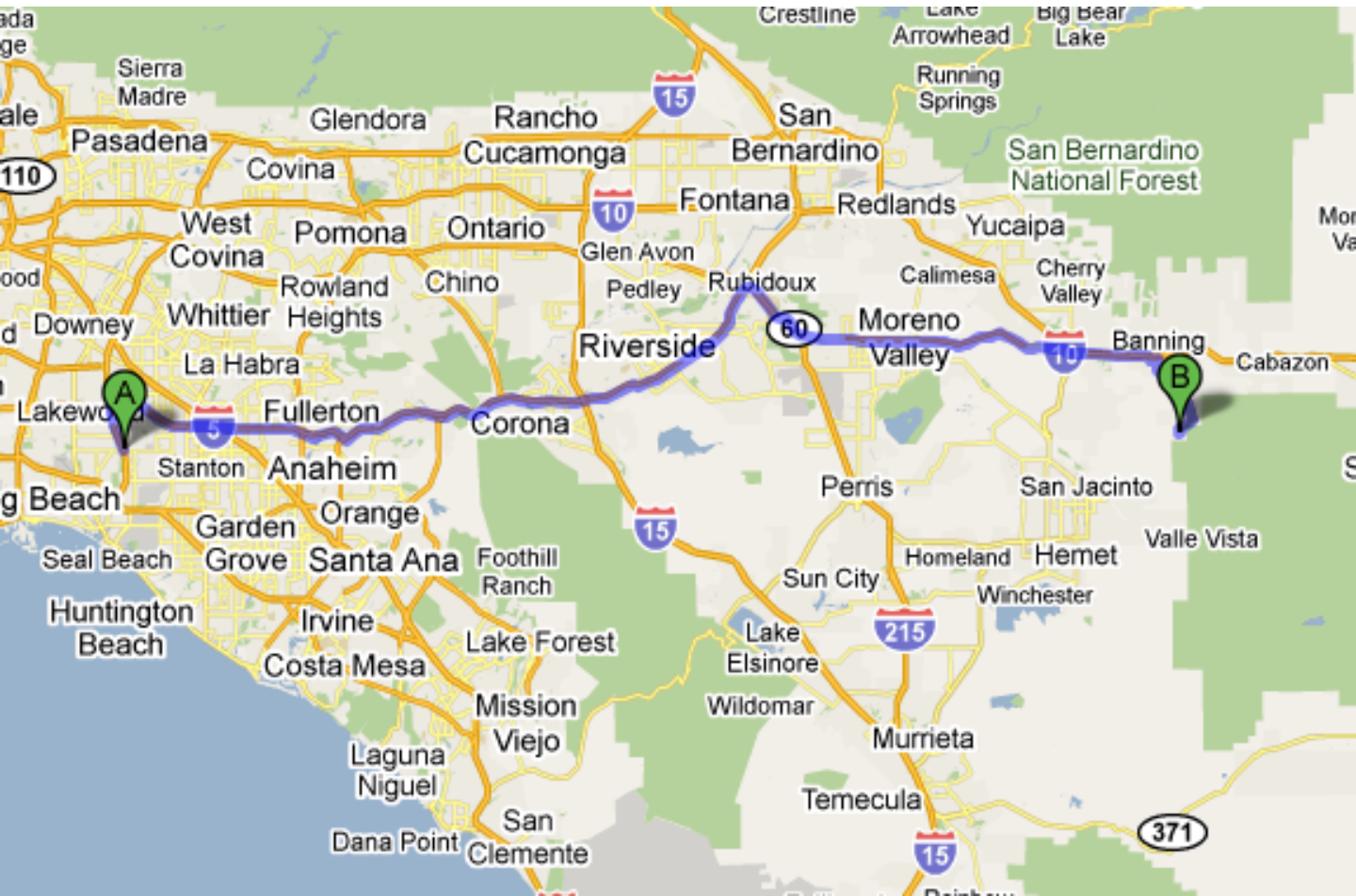














# Silent Valley



A 1-605 N

1. Head northwest on I-605 N  2.6 mi
2. Take exit 7A to merge onto CA-91 E  48.1 mi
3. Take exit 65B for CA-60 E/I-215 S toward San Diego/Indio  0.4 mi
4. Merge onto CA-60 E  0.3 mi
5. Continue onto I-215 S  4.5 mi
6. Slight left at CA-60 E/Moreno Valley Fwy  17.9 mi
7. Take the ramp onto I-10 E  6.0 mi
8. Take exit 100 for 8th St/CA-243 toward Idyllwild  0.3 mi
9. Turn right at CA-243 S/S 8th St  0.1 mi
10. Take the 1st left onto W Lincoln St  0.5 mi
11. Take the 2nd right onto CA-243 S/S San  8.5 mi
12. Turn right at Poppet Flats Rd  1.2 mi
13. Turn left  82 ft

B 46305 Poppet Flats Rd  
Banning, CA 92220

## Trip Notes-

**John's Cell- 310-628-4312**  
**Destination Coordinates:**

**Lat: 33 50' 57.75" N**  
**Long: 116 51' 10.79" W**