




Trip to:
 Latitude: 34.25073 Longitude: -117.124302
 Big Bear City, CA 92314
91.55 miles
2 hours 19 minutes

Notes



What is Your Credit Score?

310 340 450 550 650 750 840

▲

You are here (351)

310 340 450 550 650 750 840

▲

You are here (364)












310 340 450 550 650 750 840

▲

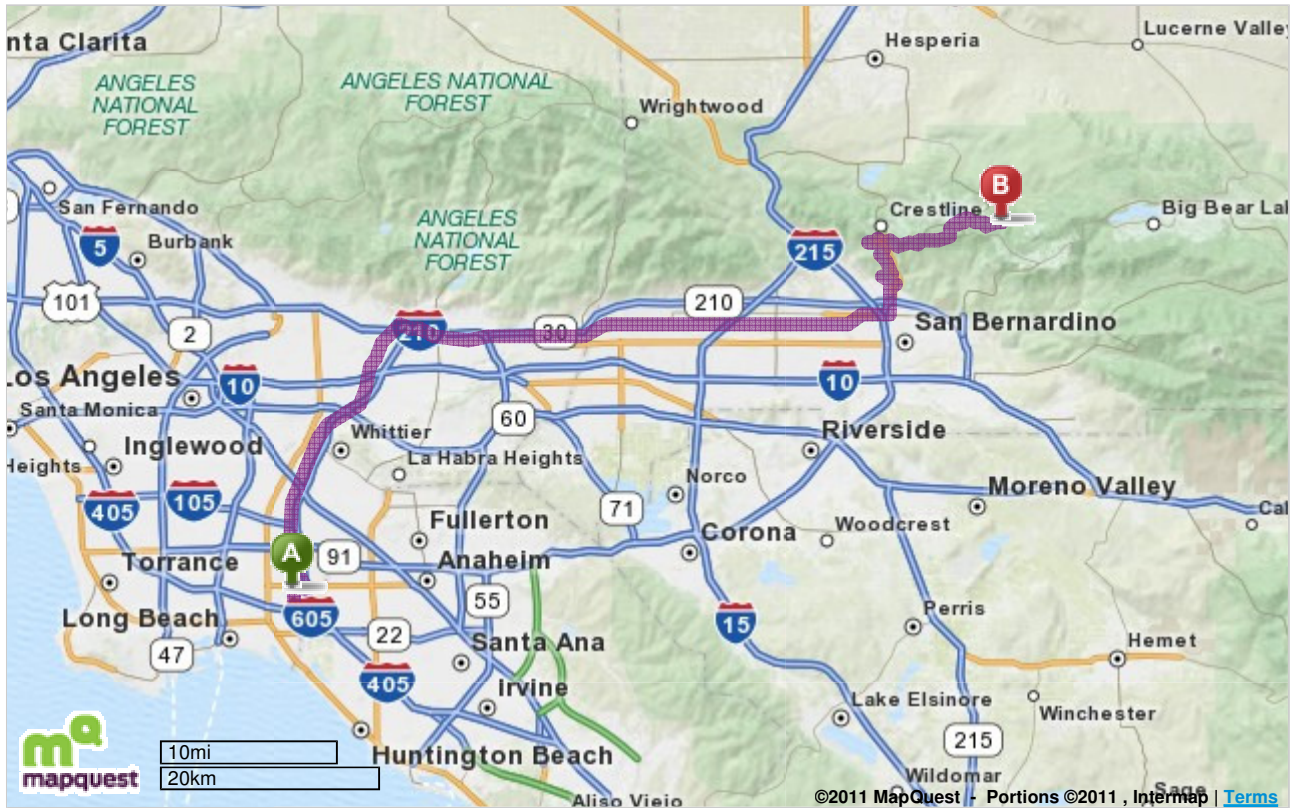
You are here (382)

FIND OUT INSTANTLY!

A	3955 N Studebaker Rd Long Beach, CA 90808-2452	Miles Per Section	Miles Driven
	1. Start out going south on N Studebaker Rd toward E Walkerton St.	Go 0.2 Mi	0.2 mi
	2. Take the 1st left onto E Walkerton St. <i>If you reach E Keynote St you've gone about 0.2 miles too far</i>	Go 0.01 Mi	0.2 mi
	3. Turn left onto N Studebaker Rd.	Go 0.2 Mi	0.4 mi
	4. Stay straight to go onto N Los Coyotes Diagonal.	Go 0.2 Mi	0.6 mi
	5. Turn right onto E Carson St. <i>E Carson St is 0.1 miles past E Parkcrest St</i> <i>If you are on Los Coyotes Diagonal and reach Harvey Way you've gone about 0.2 miles too far</i>	Go 0.9 Mi	1.5 mi
	6. Merge onto I-605 N.	Go 23.7 Mi	25.2 mi
	7. Merge onto I-210 E toward San Bernardino.	Go 8.1 Mi	33.3 mi
	8. Merge onto CA-210 E.	Go 32.1 Mi	65.4 mi
	9. Take the Waterman Avenue / CA-18 exit.	Go 0.2 Mi	65.7 mi
	10. Turn left onto N Waterman Ave / CA-18. Continue to follow CA-18. <i>If you reach CA-210 E you've gone about 0.2 miles too far</i>	Go 18.3 Mi	83.9 mi
	11. Turn slight left onto CA-173. <i>CA-173 is 0.1 miles past Crest Park Picnic Area</i>	Go 1.6 Mi	85.5 mi

		12. Turn right onto CA-173 / Lakes Edge Rd . Continue to follow CA-173 . <i>CA-173 is just past Fire House Rd</i> <i>If you are on Lake Resort Rd and reach Villa Way you've gone about 0.5 miles too far</i>	Go 1.3 Mi	86.7 mi
		13. Turn left to stay on CA-173 . <i>CA-173 is just past John Muir Rd</i> <i>If you are on Fremont Rd and reach W Fremont Rd you've gone a little too far</i>	Go 0.4 Mi	87.1 mi
		14. Turn right onto Hook Creek Rd . <i>Hook Creek Rd is just past Oak Dr</i> <i>If you reach Walnut Dr you've gone a little too far</i>	Go 0.3 Mi	87.4 mi
		15. Turn left to stay on Hook Creek Rd . <i>Hook Creek Rd is just past Oak Ter</i> <i>If you are on Pine Ter and reach Cedar Ter you've gone a little too far</i>	Go 0.8 Mi	88.2 mi
		16. Turn right onto Deep Creek Camp Rd / Fishermans Cp (Portions unpaved). <i>Deep Creek Camp Rd is 0.3 miles past Pine Dr</i> <i>If you reach Bridge Rd you've gone about 0.2 miles too far</i>	Go 2.6 Mi	90.8 mi
		17. Turn right onto Deep Creek Camp Rd / Fishermans Cp . Continue to follow Fishermans Cp (Portions unpaved). <i>If you reach the end of Deep Creek Camp Rd E you've gone about 0.3 miles too far</i>	Go 0.6 Mi	91.4 mi
		18. Turn slight left (Portions unpaved). <i>0.1 miles past Deep Creek Camp Rd</i>	Go 0.2 Mi	91.6 mi
		19. LATITUDE: 34.25073 LONGITUDE: -117.124302 .		91.6 mi
		Latitude: 34.25073 Longitude: -117.124302 Big Bear City, CA 92314	91.6 mi	91.6 mi

Total Travel Estimate: **91.55 miles - about 2 hours 19 minutes**



©2011 MapQuest, Inc. Use of directions and maps is subject to the MapQuest Terms of Use. We make no guarantee of the accuracy of their content, road conditions or route usability. You assume all risk of use. [View Terms of Use](#)

Get Directions even quicker! features.mapquest.com/toolbar/ 