

Trip Notes

John's Cell- 310-628-4312



Destination Coordinates:


Lat: 36 36' 16.96" N

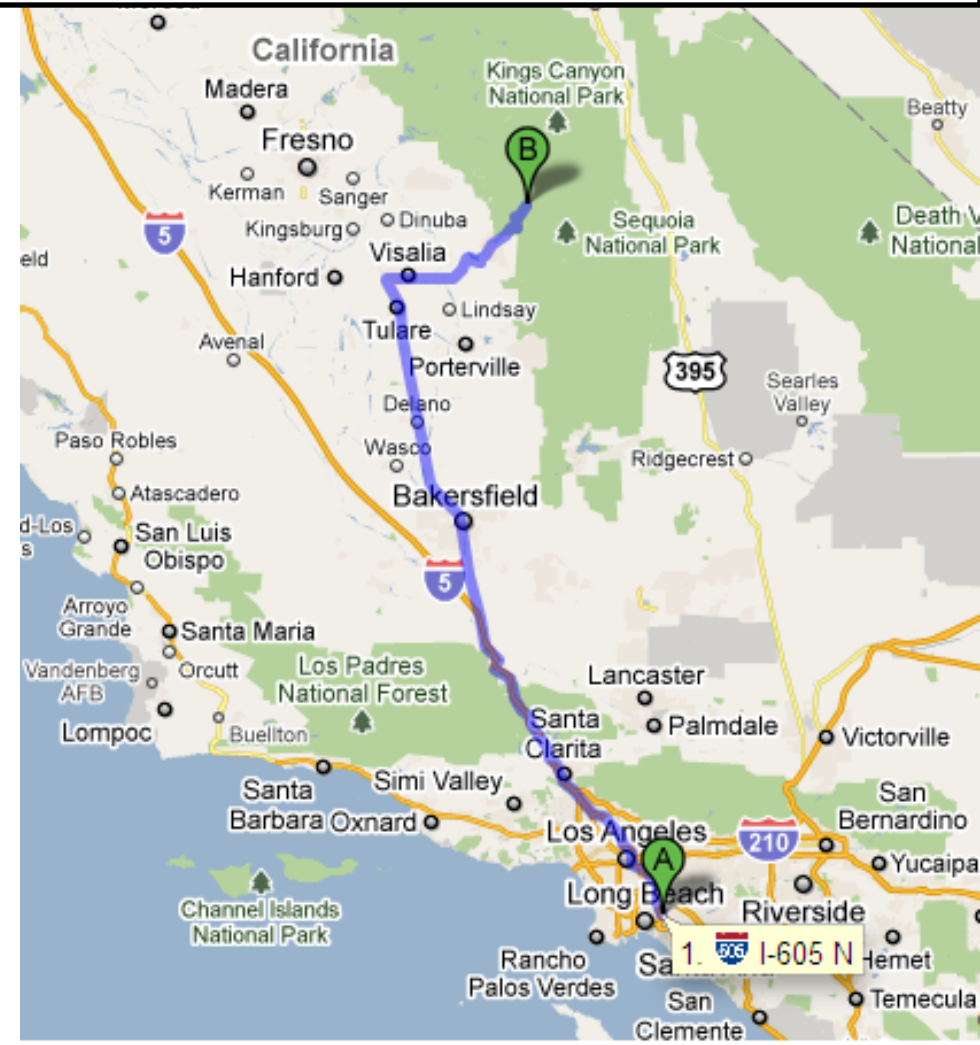
Long: 118 43' 32.69" W

GEAR CHECK at 7pm, Friday Jan 14th

DEPART AT 6:30am Saturday, Jan 15

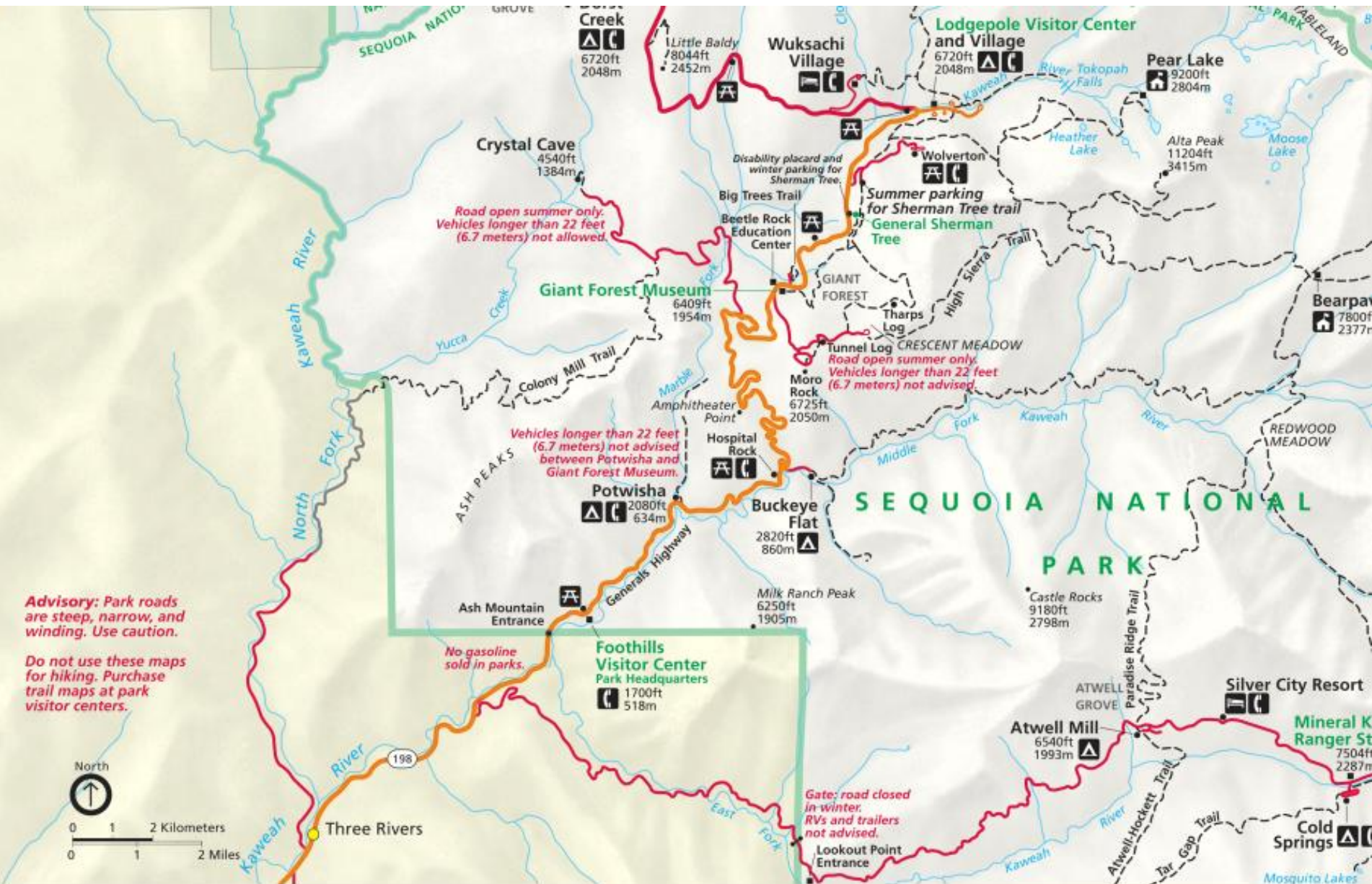
-  I-605 N
- 1. Head northwest on I-605 N  7.0 mi
- 2. Take exit 11 to merge onto I-5 N/Santa Ana Fwy toward Los Angeles 97.4 mi
- 3. Continue onto CA-99 N (signs for Bakersfield/Fresno) 96.7 mi
- 4. Take exit 96 to merge onto CA-198 E toward Visalia/Sequoia National Park 42.2 mi
- 5. Turn left at CA-198 E/Generals Hwy 19.8 mi
- 6. Turn right at Lodgepole Rd 0.5 mi

 Lodgepole Rd



Lodgepole Campgrounds, Sequoia Natl. Forest

PAGE TWO of TWO



Advisory: Park roads are steep, narrow, and winding. Use caution.

Do not use these maps for hiking. Purchase trail maps at park visitor centers.