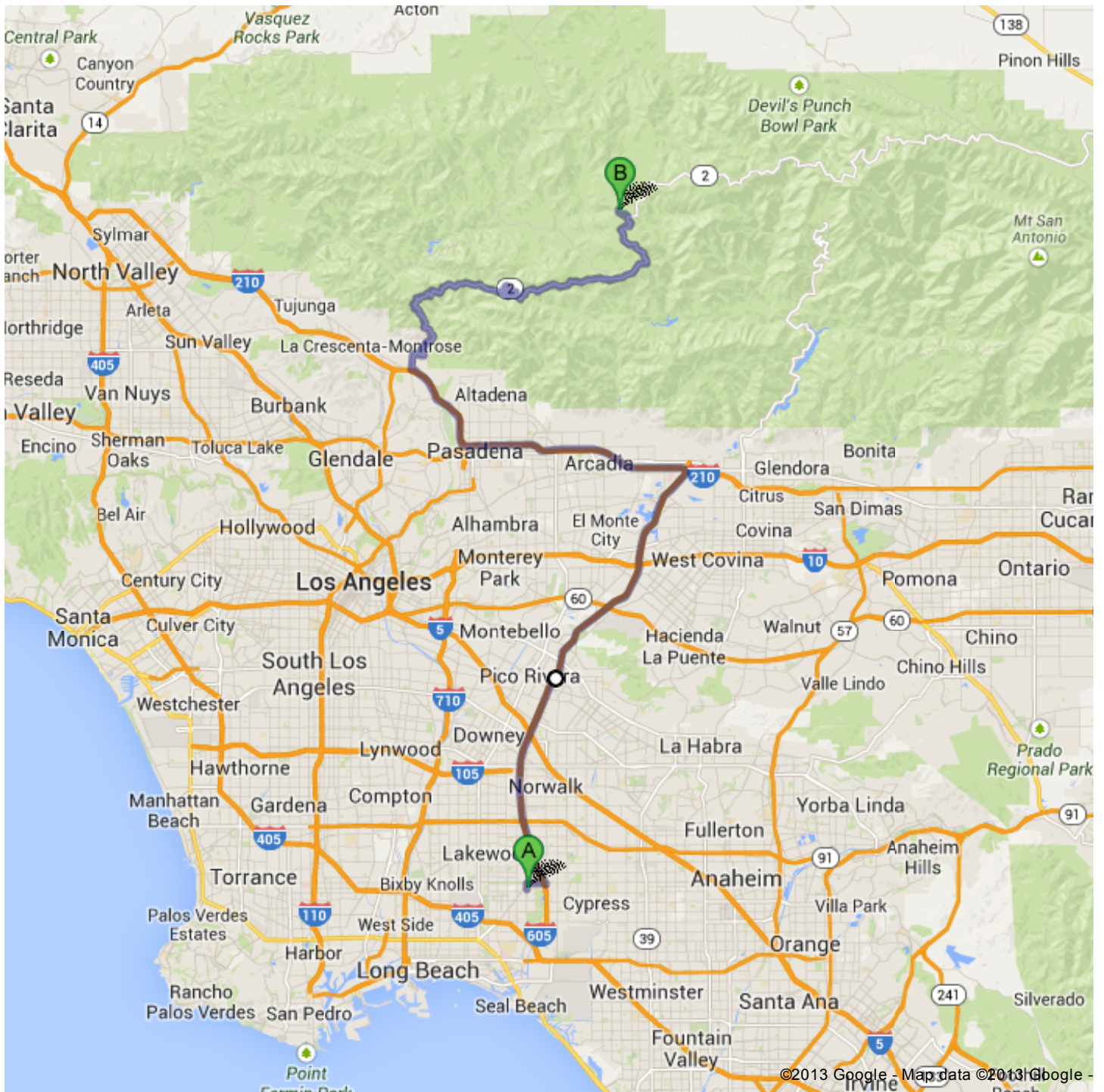





Directions to Unknown road
68.0 mi – about 1 hour 28 mins











John's Cell Phone: 310-628-4312


GPS Info. (Latitude, Longitude): 34.32389, -118.01778



From the Los Angeles basin side of the San Gabriel Mountains: drive to La Canada via the I-210 (Foothill Freeway) to the State Highway 2 (Angeles Crest Highway) exit. Turn north towards the mountains. Stay on State Highway 2 for 25.6 miles to the lower Chilao Road (Forest Service Road 3N21); turn left onto lower Chilao Road. Proceed west 1.2 miles to the entrance gate on your left. Use the combination you obtained when confirming your reservation to open the gate.

 3955 N Studebaker Rd, Long Beach, CA 90808

1. Head **south** on **N Studebaker Rd** toward **E Harco St** go 338 ft
total 338 ft
-  2. Make a U-turn at **E Harco St** go 0.2 mi
total 0.2 mi
About 2 mins
-  3. Slight right onto **Los Coyotes Diagonal** go 0.2 mi
total 0.4 mi
-  4. Turn right onto **Carson St** go 0.9 mi
total 1.3 mi
About 3 mins
-  5. Take the ramp onto **I-605 N** go 23.9 mi
total 25.3 mi
About 23 mins
-  6. Take the **Interstate 210 W/Foothill Freeway** exit on the left toward **Pasadena** go 0.6 mi
total 25.9 mi
-  7. Merge onto **I-210 W** go 15.9 mi
total 41.8 mi
About 15 mins
-  8. Take the **CA-2/Angeles Crest Hwy** exit toward **La Cañada Flintridge** go 0.4 mi
total 42.1 mi
-  9. Turn right onto **CA-2 E/Angeles Crest Hwy** go 25.1 mi
total 67.3 mi
About 42 mins
-  10. Turn left go 0.3 mi
total 67.5 mi
Restricted usage road
About 2 mins
-  11. Turn left go 0.5 mi
total 68.0 mi
Restricted usage road
Destination will be on the right
About 1 min

 Unknown road

These directions are for planning purposes only. You may find that construction projects, traffic, weather, or other events may cause conditions to differ from the map results, and you should plan your route accordingly. You must obey all signs or notices regarding your route.

Map data ©2013 Google

Directions weren't right? Please find your route on www.google.com and click "Report a problem" at the bottom left.

From the Los Angeles basin side of the San Gabriel Mountains: drive to La Canada via the I-210 (Foothill Freeway) to the State Highway 2 (Angeles Crest Highway) exit. Turn north towards the mountains. Stay on State Highway 2 for 25.6 miles to the lower Chilao Road (Forest Service Road 3N21); turn left onto lower Chilao Road. Proceed west 1.2 miles to the entrance gate on your left. Use the combination you obtained when confirming your reservation to open the gate.