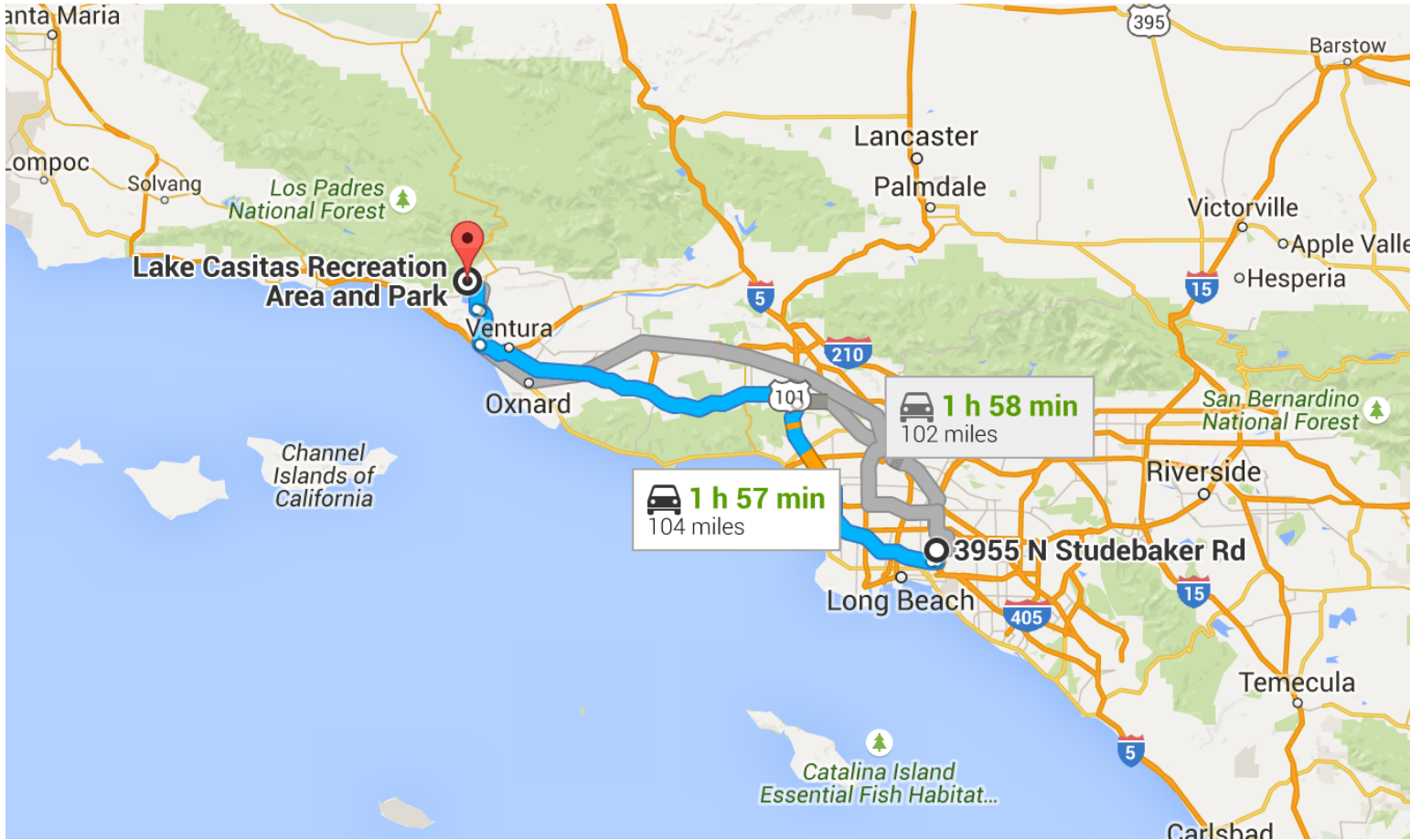




# Directions from 3955 N Studebaker Rd to 11311 Santa Ana Rd



## 3955 N Studebaker Rd

Long Beach, CA 90808

Get on I-405 N/San Diego Fwy from N Studebaker Rd and E Willow St

2.9 mi

↑ Head south on N Studebaker Rd toward E Harco St

1.7 mi

➤ Turn right onto E Willow St

0.9 mi

↶ Turn left onto Woodruff Ave






279 ft

⤴ Slight right to merge onto I-405 N/San Diego Fwy toward San Diego Fwy

0.2 mi






Follow I-405 N/San Diego Fwy and US-101 N to N Ventura Ave in Ventura County. Take the exit toward Casitas Vitsta Rd from CA-33 N

95.0 mi

-  Merge onto I-405 N/San Diego Fwy  
36.7 mi
-  Take the exit onto US-101 N toward Ventura  
52.4 mi
-  Take exit 70B for California 33 N toward Ojai  
0.3 mi
-  Continue onto CA-33 N  
5.4 mi
-  Take the exit toward Casitas Vitsta Rd  
0.2 mi

Take Santa Ana Rd to your destination

6.5 mi

-  Continue onto N Ventura Ave (signs for Casitas Vista Rd)  
436 ft
-  Turn right onto Casitas Vista Rd  
0.7 mi
-  Turn right onto Santa Ana Rd  
5.7 mi
-  Sharp left  
167 ft
-  Slight right  
13 ft

### Lake Casitas Recreation Area and Park

11311 Santa Ana Road, Ventura, CA 93001

These directions are for planning purposes only. You may find that construction projects, traffic, weather, or other events may cause conditions to differ from the map results, and you should plan your route accordingly. You must obey all signs or notices regarding your route.