

Google Maps

Grace First Presbyterian Preschool to 700 Minaret Rd, June Lake, CA 93529 Drive 351 miles, 5 h 53 min



Map data ©2016 Google, INEGI 50 mi

Grace First Presbyterian Preschool

3955 N. Studebaker Road, Long Beach, CA 90808

Get on I-605 N from E Carson St








5 min (1.7 mi)

- ↑ 1. Head south toward E Walkerton St
0.1 mi
- ↶ 2. Turn left at the 1st cross street onto E Walkerton St
52 ft
- ↶ 3. Turn left at the 1st cross street onto N Studebaker Rd
0.3 mi
- ↗ 4. Use the right lane to turn slightly right onto N Los Coyotes Diagonal
0.2 mi
- ↗ 5. Turn right onto E Carson St
0.9 mi
- ⤴ 6. Use the right lane to take the ramp onto I-605 N
0.2 mi

Follow I-210 W, CA-14 N and US-395 N to CA-158 S in Mono County

5 h 38 min (347 mi)

- ⤴ 7. Merge onto I-605 N
7.2 mi

-  8. Use the right 2 lanes to take exit 11 to merge onto I-5 N/Santa Ana Fwy toward Los Angeles
7.5 mi
-  9. Use the left lane to take exit 130C to merge onto I-710 N toward Pasadena
4.4 mi
-  10. Use the right 2 lanes to turn right onto W Valley Blvd
0.5 mi
-  11. Use the left 2 lanes to turn left onto S Fremont Ave
1.3 mi
-  12. Turn left onto W Main St
0.2 mi
-  13. Use the right lane to continue on Main St
210 ft
-  14. Keep right to stay on Main St
367 ft
-  15. Slight right onto Huntington Dr N
0.6 mi
-  16. Turn left onto Fremont Ave
1.4 mi
-  17. Turn left onto Columbia St
177 ft
-  18. Turn right onto S Pasadena Ave
1.0 mi
-  19. Use the left 2 lanes to turn slightly left onto Long Beach Fwy (signs for Interstate 210)
1.0 mi
-  20. Continue onto I-210 W
5.3 mi
-  21. Keep left at the fork to stay on I-210 W
18.9 mi
-  22. Use the left 2 lanes to take exit 1A for I-5 N/Golden State Fwy toward Sacramento
0.6 mi
-  23. Keep left at the fork, follow signs for Autos and merge onto I-5 N/Golden State Fwy
1.2 mi
-  24. Use the right 3 lanes to take exit 162 for State Route 14 N/Antelope Valley Freeway toward Palmdale/Lancaster
0.6 mi
-  25. Continue onto CA-14 N
40.1 mi
-  26. Take exit 41 for Avenue L
0.3 mi
-  27. Turn left onto W Ave L
1.3 mi

-  28. Turn right onto 25th St W

2.0 mi
-  29. Turn right onto W Avenue J

0.3 mi
-  30. Turn left to merge onto CA-14 N toward Mojave


26.2 mi
-  31. Turn right onto CA-14 N/Midland Trail
 Continue to follow CA-14 N


48.8 mi
-  32. Merge onto US-395 N


123 mi
-  33. Continue straight onto US-395 N/N Main St
 Continue to follow US-395 N


52.8 mi


Continue on CA-158 S to your destination in June Lake


-
- 5 min (2.4 mi)
-  34. Turn left onto CA-158 S


1.1 mi
 -  35. Turn right onto N Shore Dr



0.2 mi
 -  36. Continue onto Garbage Pit Rd

0.2 mi
 -  37. Slight left onto June Lake Beach Rd

0.2 mi
 -  38. Slight left to stay on June Lake Beach Rd

0.2 mi
 -  39. Turn left toward June Lake Beach Rd

0.2 mi
 -  40. Turn left onto June Lake Beach Rd

0.2 mi
 -  41. Turn left
 Destination will be on the right

0.2 mi

June Lake Beach Campground

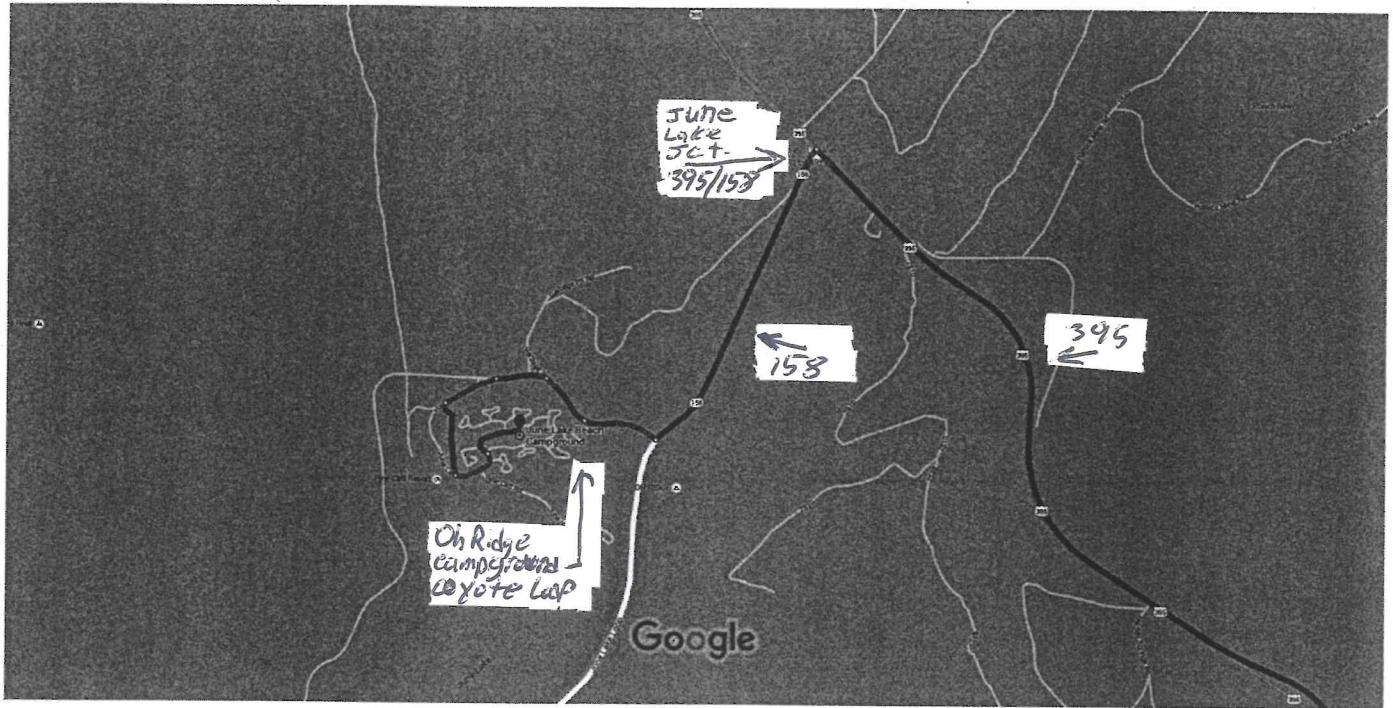
700 Minaret Road, June Lake, CA 93529

These directions are for planning purposes only. You may find that construction projects, traffic, weather, or other events may cause conditions to differ from the map results, and you should plan your route accordingly. You must obey all signs or notices regarding your route.

Google Maps

Grace First Presbyterian Preschool to 700
Minaret Rd, June Lake, CA 93529

Drive 351 miles, 5 h 53 min



Map data ©2016 Google 1000 ft

Note *

Oh Ridge Campground
AKA

June Lake Beach Campground

Go to Coyote Loop

← To **395** 1.5 Miles

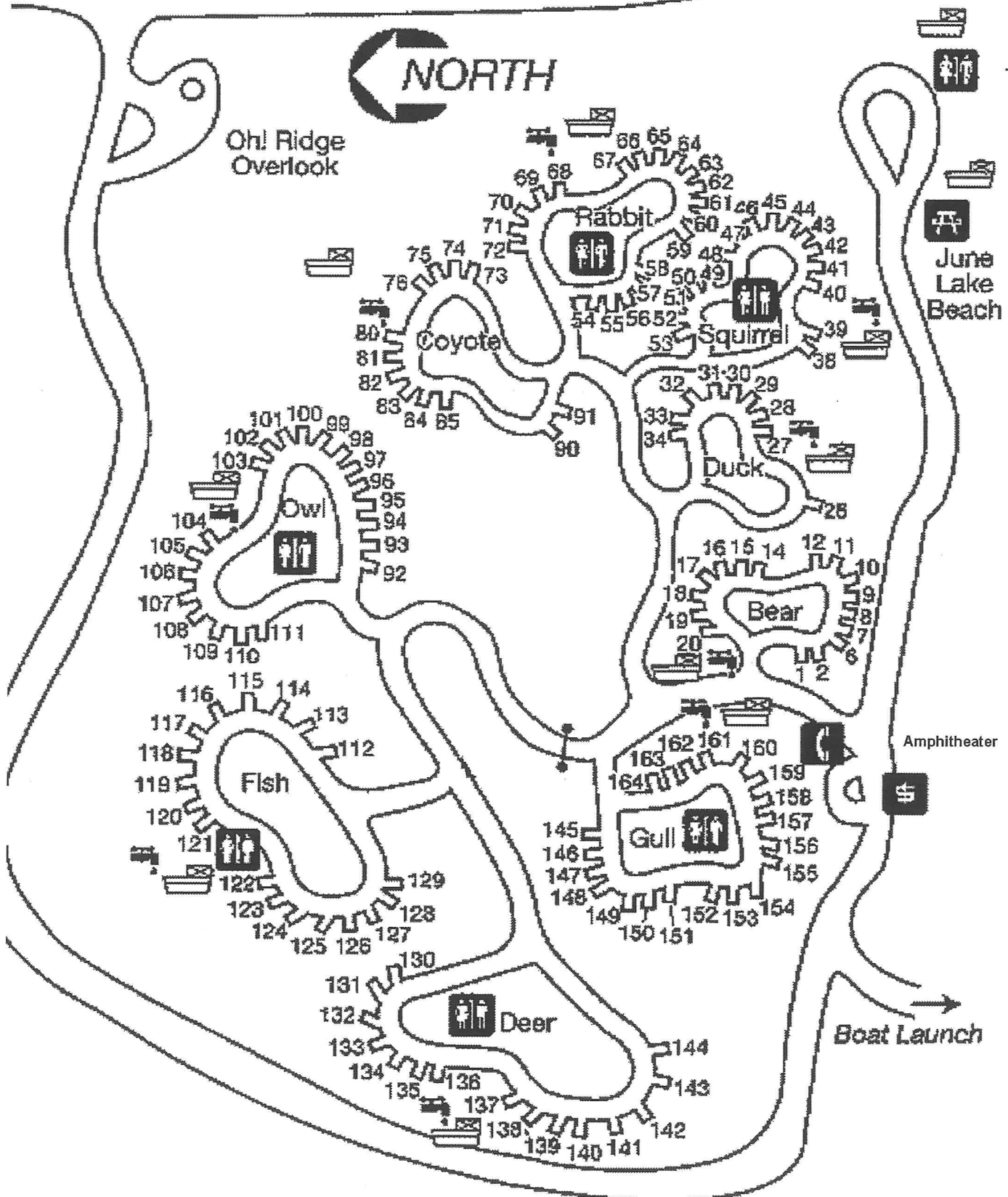
To June Lake 1 Mile →



Oh! Ridge
Overlook



June
Lake
Beach



Amphitheater

Boat Launch

OH! RIDGE