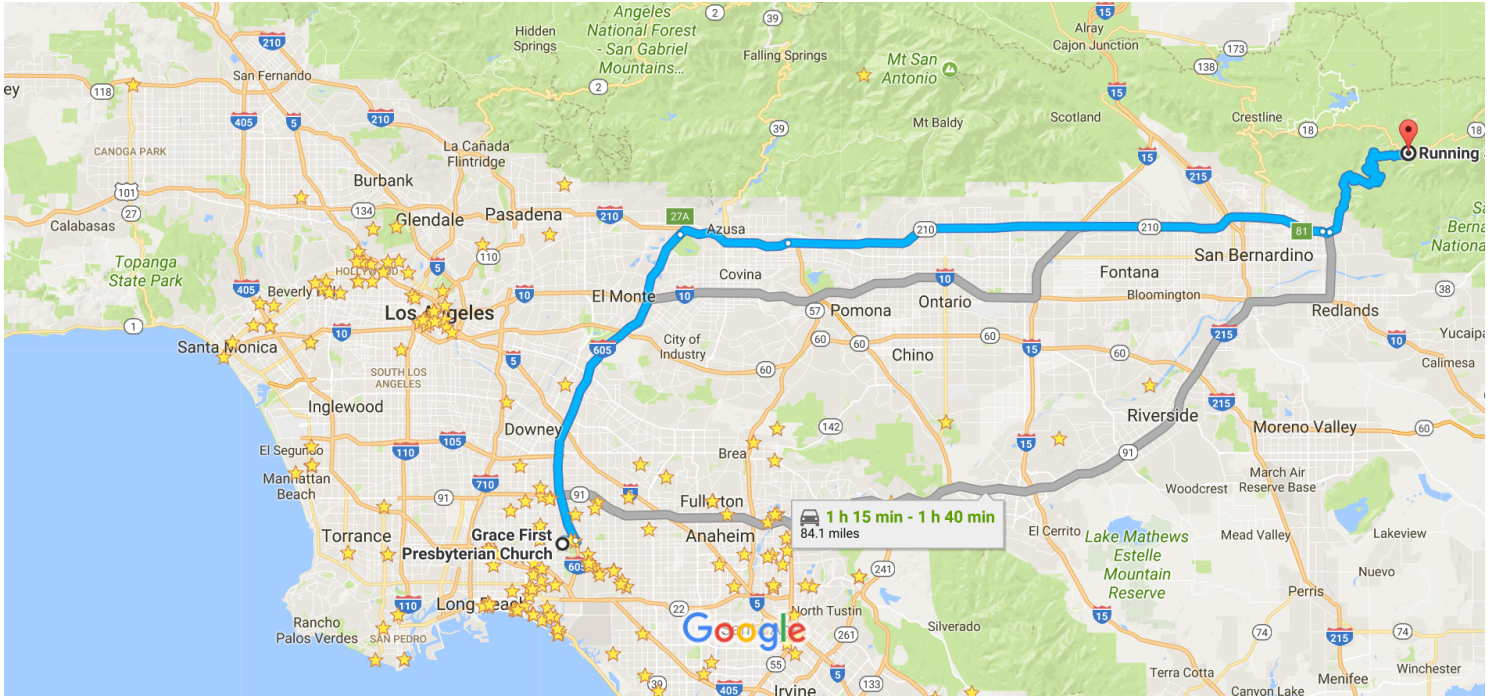




# Grace First Presbyterian Church to Running Springs, CA

Drive 85.4 miles, 1 h 20 min - 1 h 40 min



Map data ©2017 Google United States 5 mi

## Grace First Presbyterian Church

3955 N. Studebaker Road, Long Beach, CA 90808

### Get on I-605 N from E Carson St

- ↑ 1. Head south toward E Walkerton St 5 min (1.7 mi)

---

- ↶ 2. Turn left at the 1st cross street onto E Walkerton St 0.1 mi

---

- ↶ 3. Turn left at the 1st cross street onto N Studebaker Rd 52 ft

---

- ↷ 4. Use the right lane to turn slightly right onto N Los Coyotes Diagonal 0.3 mi

---

- ↷ 5. Turn right onto E Carson St 0.2 mi

---

- ↶ 6. Use the right lane to take the ramp onto I-605 N 0.9 mi

---


- ↶ 7. Merge onto I-605 N 0.2 mi

### Continue on I-605 N. Take CA-210 to CA-330 N/City Creek Rd in San Bernardino. Take exit 81 from CA-210


- ↶ 7. Merge onto I-605 N 1 h 3 min (68.5 mi)

---


- ↶ 8. Merge onto I-605 N 23.5 mi

-  8. Use the right 2 lanes to take exit 27A to merge onto I-210 E/Foothill Fwy toward Foothill Fwy/San Bernardino  

---

 7.8 mi
-  9. Continue onto CA-210/Foothill Fwy  


---

 36.7 mi
-  10. Take exit 81 for CA-330 N toward Mountain Resorts  


---

 0.5 mi


### Follow CA-330 N/City Creek Rd to Wagon Wheel Dr in Running Springs

- 22 min (15.2 mi)
-  11. Continue onto CA-330 N/City Creek Rd  


---

 14.9 mi
-  12. Take the ramp to Running Springs  

---

 0.1 mi
-  13. Turn left onto Hilltop Blvd  

---

 0.2 mi
-  14. Turn right onto Wagon Wheel Dr  

---

 79 ft

## Running Springs

California

These directions are for planning purposes only. You may find that construction projects, traffic, weather, or other events may cause conditions to differ from the map results, and you should plan your route accordingly. You must obey all signs or notices regarding your route.